

PROPOSED YEW TREE DRIVE CYCLEWAY. THE EXISTING FOOTWAY TO THE NORTH SIDE OF THE CORRIDOR IS TO BE WIDENED TO A MINIMUM OF 2.5m, 3m WHEREVER POSSIBLE AND WILL ALLOW FOR COMBINED PEDESTRIANS AND CYCLIST USE. THE DEVELOPMENTS ALONG THE CORRIDOR WILL PROVIDE PEDESTRIAN LINKS TO THIS CYCLEWAY AND THIS PROJECT WILL LOOK TO CONNECT THE YEW TREE DRIVE CYCLEWAY TO THE WEAVERS WHEEL CYCLEWAY VIA SAFE CROSSING POINTS AT BROWNHILL, PLECKGATE, LAMMACK AND WHINNEY LANE.

CONSIDERATION TO BE GIVEN TO LOWERING THE SPEED LIMIT TO 40MPH ALONG THE ENTIRE CORRIDOR.

PLECKGATE ROAD JUNCTION - CONSIDERATION TO BE GIVEN TO "RED LIGHT" AND "SPEED ON GREEN" CAMERAS

BROWNHILL JUNCTION - CONSIDERATION TO BE GIVEN TO "RED LIGHT" AND "SPEED ON GREEN" CAMERAS

CONSIDERATION TO BE GIVEN TO LOWERING THE SPEED LIMIT TO 40MPH ALONG THE ENTIRE CORRIDOR

MCDERMOTT HOMES DEVELOPMENT SITE - UNCONTROLLED PEDESTRIAN CROSSING INCLUDED IN THE RECENT WORKS.

PROPOSED TOUCAN CROSSING. A NEW TOUCAN (TRAFFIC SIGNAL CROSSING FOR PEDESTRIANS AND CYCLISTS) WILL BE INSTALLED CLOSE TO THE WHINNEY LANE JUNCTION.










WAINHOMES HOUSING DEVELOPMENT - RIGHT TURN LANE TO BE INTRODUCED AND AN UNCONTROLLED PEDESTRIAN CROSSING POINT.

LAMMACK ROAD JUNCTION IMPROVEMENTS - TRAFFIC SIGNALS TO BE REPLACED AND UPGRADED TO INCLUDE TOUCAN AND PEDESTRIAN CONTROLLED CROSSINGS.

NOTES:

1. THIS DRAWING IS TO BE READ IN CONJUNCTION WITH ALL OTHER RELEVANT DRAWINGS. ANY DISCREPANCIES, ERRORS OR OMISSIONS TO BE BROUGHT TO THE ATTENTION OF CAPITA.
2. ALL DIMENSIONS TO BE CHECKED BEFORE COMMENCEMENT OF WORK ON SITE.
3. ALL DIMENSIONS IN METRES UNLESS OTHERWISE STATED.

KEY:

-  JUNCTION TO BE IMPROVED
-  SITE EXTENTS
-  EXISTING FIXED SPEED CAMERA LOCATIONS
-  EXISTING / PROPOSED UNCONTROLLED PEDESTRIAN CROSSING
-  PROPOSED TOUCAN CROSSING POINT
-  EXISTING TOUCAN CROSSING POINT
-  EXISTING WEAVERS WHEEL CYCLE WAY
-  PROPOSED YEW TREE DRIVE CYCLEWAY
-  EXISTING WHINNEY LANE (HOUSING ESTATE) CYCLE WAY

Rev	Drawn	Checked	App'd	Description	Date
P02	HKC	AP	APN	ADDITIONAL NOTES ADDED	21/09/2021
P01	JB	MC	APN	ISSUED FOR INFORMATION	14/09/2021

Purpose of Issue
S2 - ISSUED FOR INFORMATION

Classification
CONFIDENTIAL

Client
**BLACKBURN WITH DARWEN B.C
TOWN HALL
BLACKBURN BB1 7DY**

Project
**YEW TREE DRIVE CORRIDOR
IMPROVEMENTS, CONSULTATION
DRAWING**

Drawing
**GENERAL ARRANGEMENT
DRAWING
SHEET 1 OF 4**

Scale @ A1	Drawn	Checked	Approved
NTS	JB	MC	APN

Project No.	Date
CS101909	14/09/2021

Project - Originator - Zone - Level - File Type - Role - Number	revision
CS101909-CAP-GEN-00-SK-C-0001	P02

CAPITA
Highways
CastleWay House, 17 Preston New Road, Blackburn, BB2 1AU
01254 273000
www.capitaproperty.co.uk
Capita Property and Infrastructure Ltd.